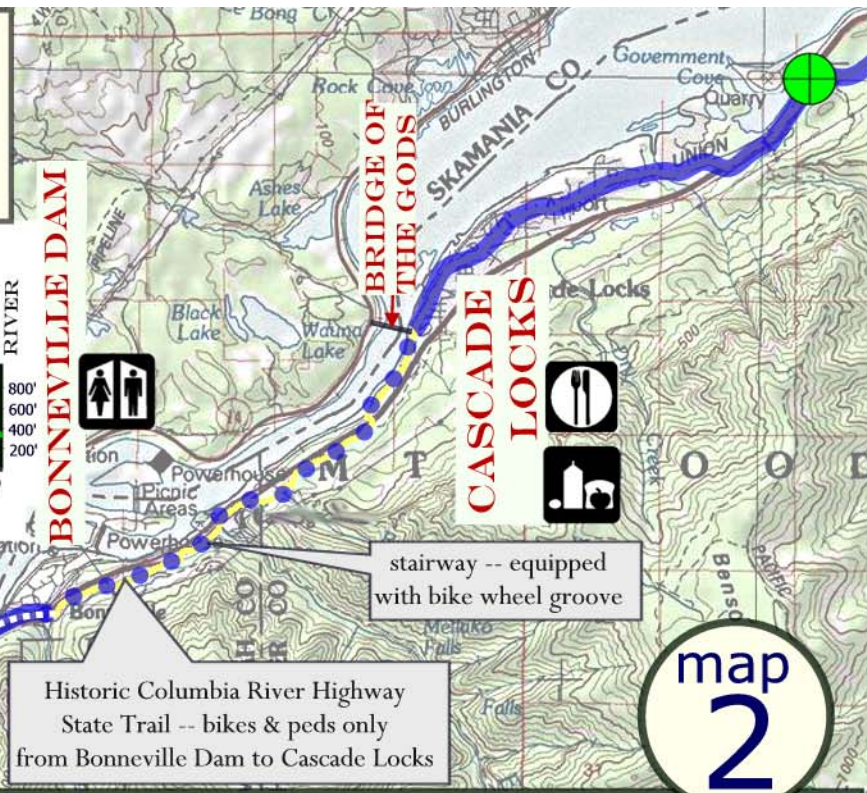
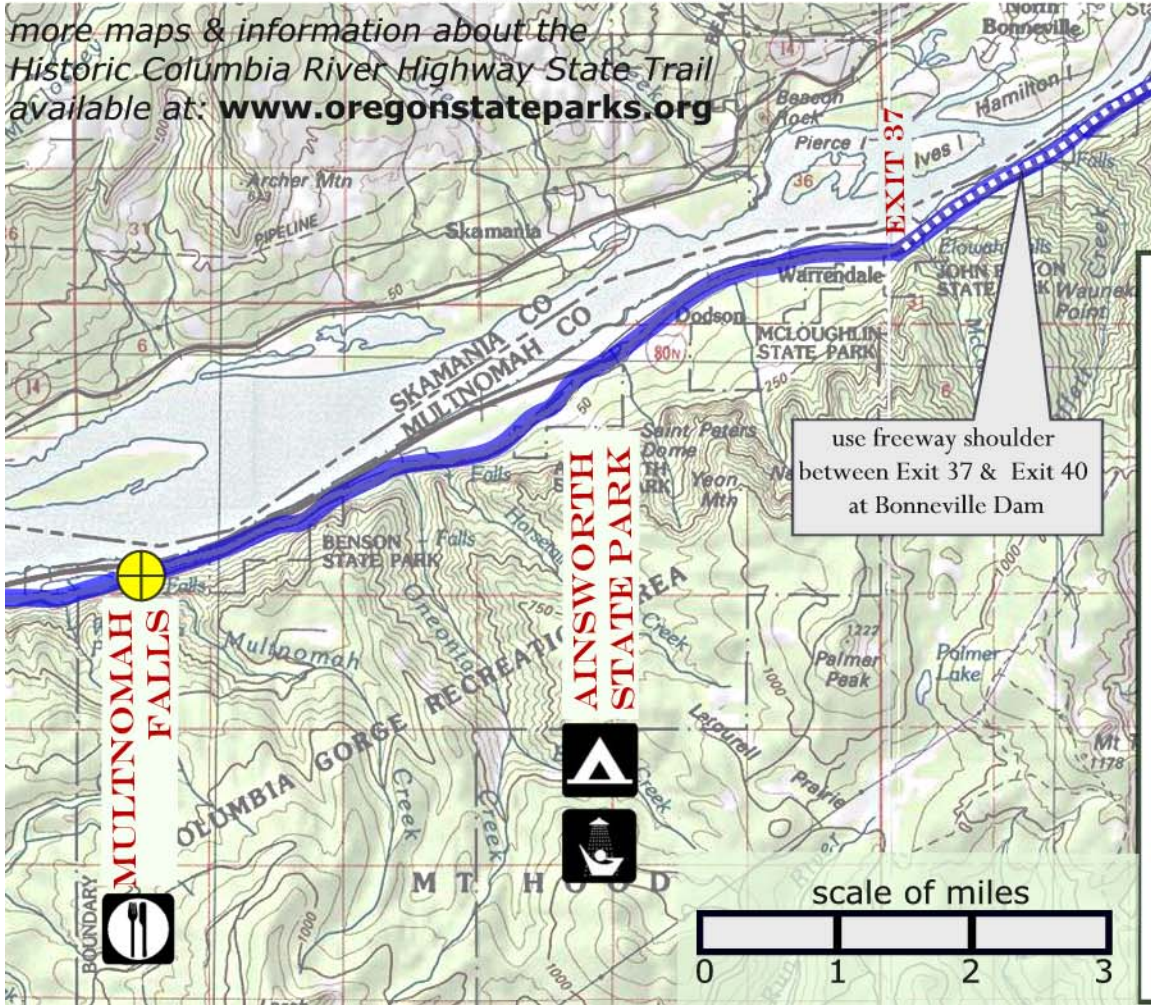
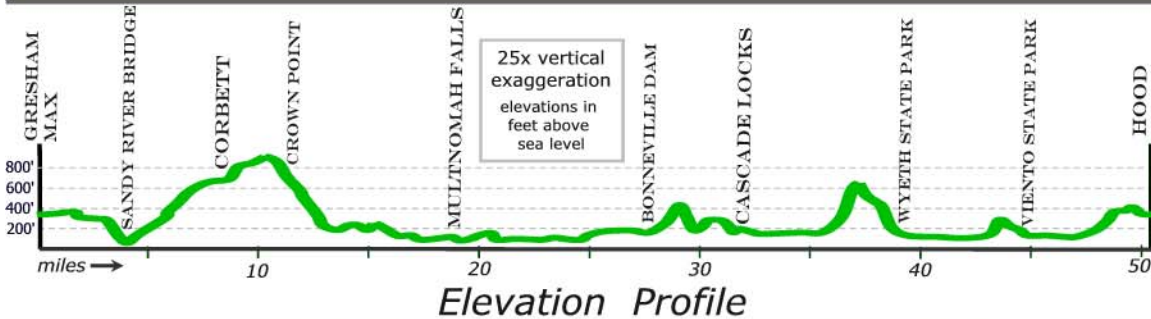


# Portland to Hood River via the Columbia River Gorge



- ## Multnomah Falls to Cascade Locks
- distance: 17 miles total elevation gain: 800' (est.)
- ### Cue Sheet mileages approximate
- (18.6 miles) Multnomah Falls
  - (22.1 miles) pass Ainsworth State Park
  - (22.7 miles) pass Freeway Exit 35
    - bear RIGHT & stay on Gorge Scenic Hwy.
  - (24.9 miles) ENTER Freeway at Exit 37
  - (27.5 miles) EXIT Freeway at Bonneville Dam / Exit 40; go east on south side of Freeway to Tooth Rock trailhead
  - (27.7 miles) At trailhead follow non-motorized path
  - (29.2 miles) pass Eagle Creek fish hatchery; continue east on path
  - (31.4 miles) path ends at Bridge of the Gods trailhead in Cascade Locks; continue east on road
  - (32.3 miles) LEFT on Forest Lane
  - (34.3 miles) CROSS Freeway then LEFT on Frontage Rd.
  - (35.2 miles) RIGHT on Herman Creek Rd.
- Feb. 2006